

# A1 Birtley to Coal House

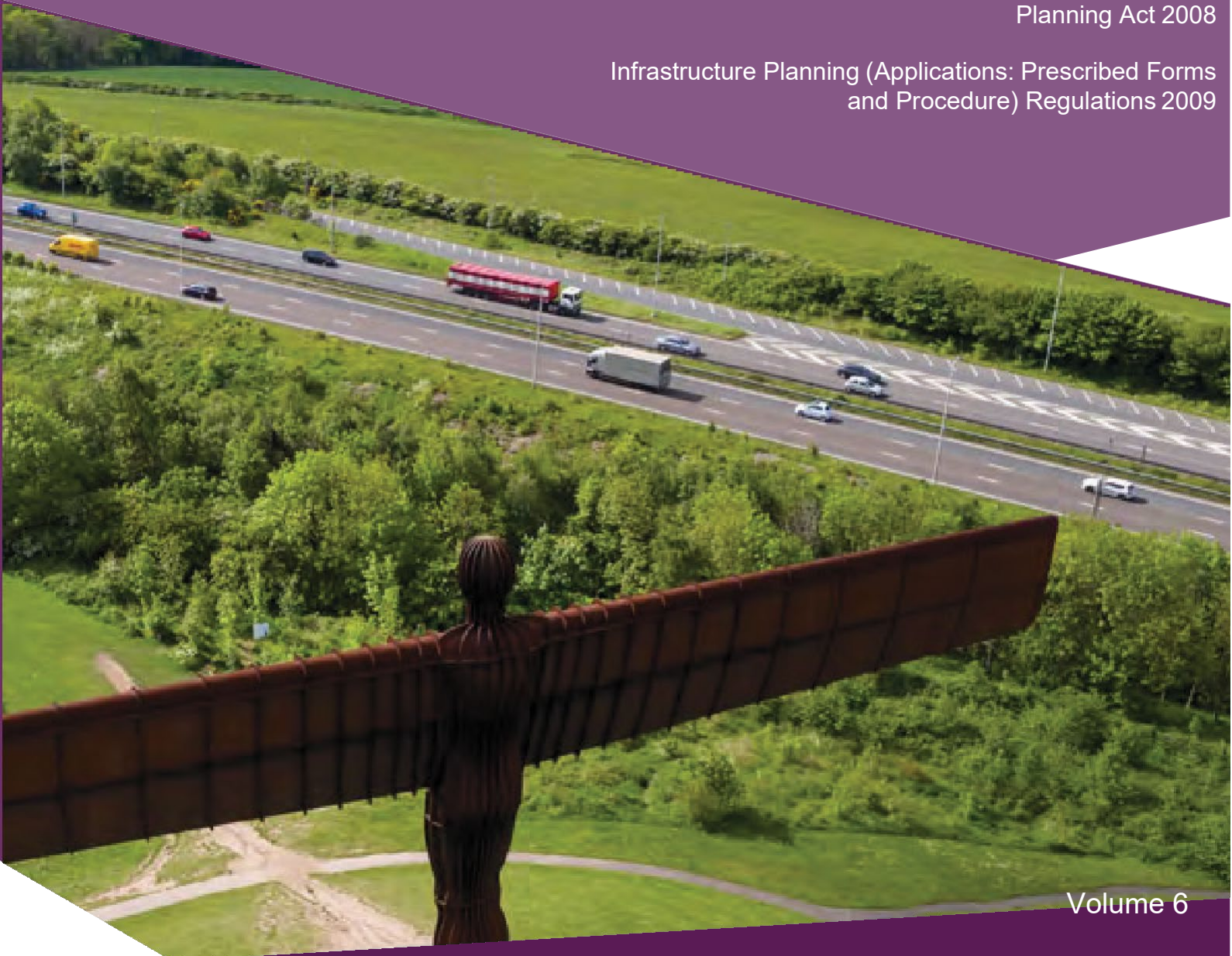
## Scheme Number: TR010031

### 6.2 Environmental Statement – Figures Figure 2.4 Environmental Masterplan

APFP Regulation 5(2)(a)

Planning Act 2008

Infrastructure Planning (Applications: Prescribed Forms  
and Procedure) Regulations 2009



Infrastructure Planning

Planning Act 2008

**The Infrastructure Planning  
(Applications: Prescribed Forms and  
Procedures) Regulations 2009**

**A1 Birtley to Coal House  
Development Consent Order 20[xx]**

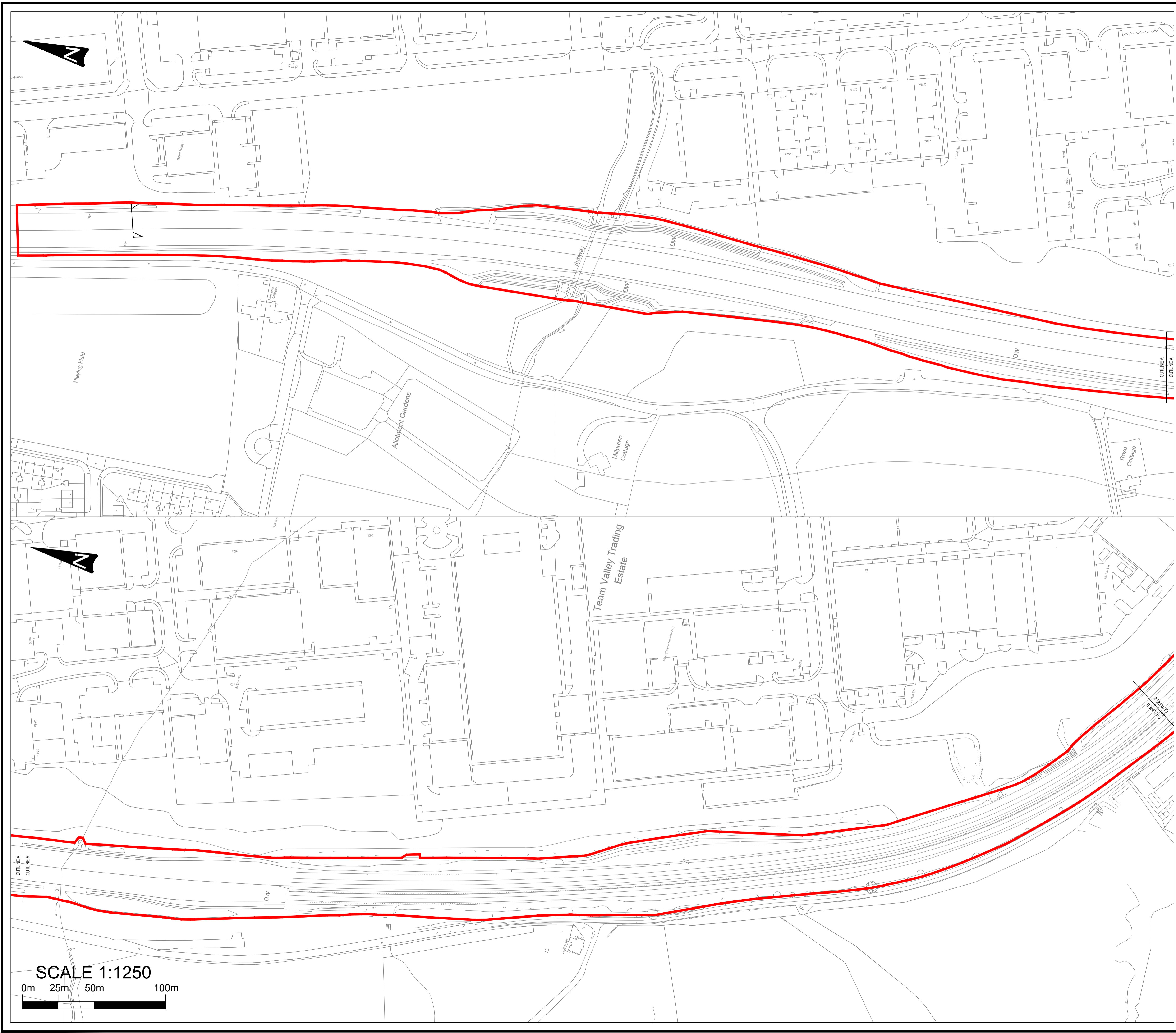
---

**Environmental Statement -  
Figures**

---

<b>Regulation Reference:</b>	APFP Regulation 5(2)(a)
<b>Planning Inspectorate Scheme Reference</b>	TR010031
<b>Application Document Reference</b>	TR010031/APP/6.2
<b>Author:</b>	A1 Birtley to Coal House Project Team, Highways England

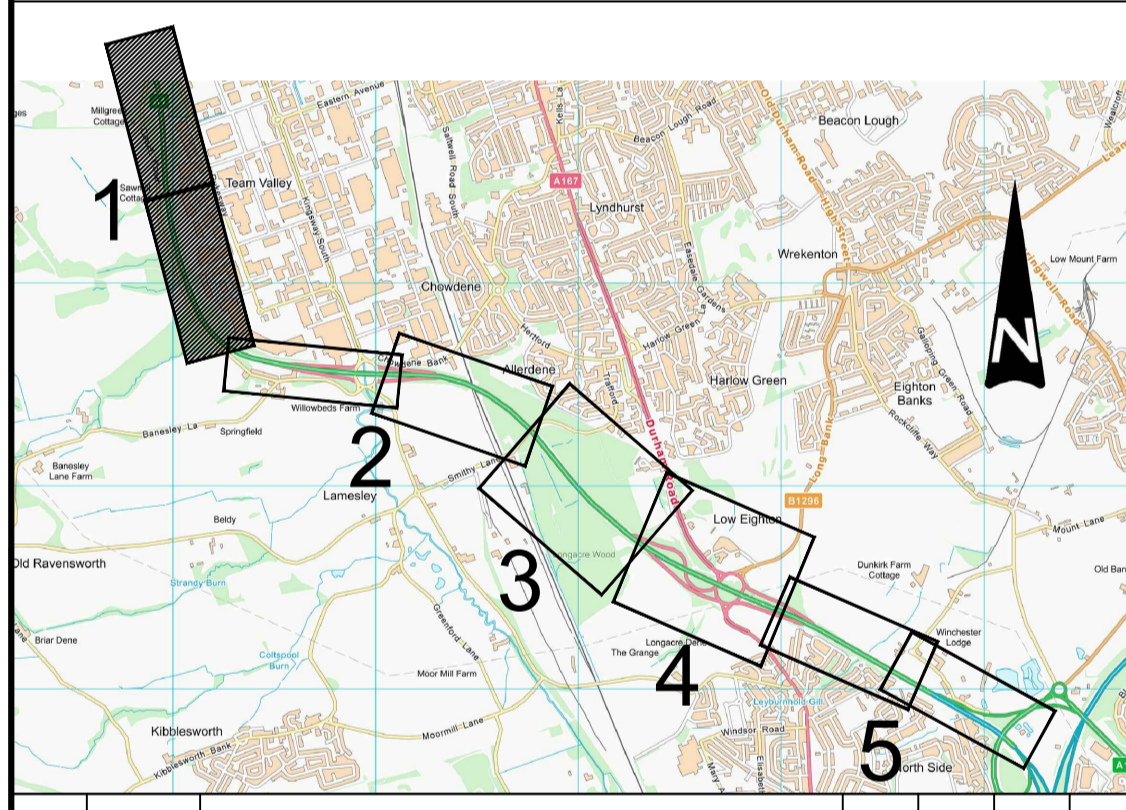
<b>Version</b>	<b>Date</b>	<b>Status of Version</b>
Rev 0	14 August 2019	Application Issue



- KEY**
- SCHEME FOOTPRINT
  - THE SCHEME
  - LE2.1 WOODLAND
  - LE2.2 WOODLAND EDGE
  - LE2.4 LINEAR BELTS OF SHRUBS AND TREES
  - LE2.7 SCATTERED TREES
  - LE4.2 NATIVE SPECIES HEDGE
  - LE4.4 NATIVE HEDGEROWS WITH TREES
  - LE1.3 SPECIES RICH GRASSLAND
  - LE 1.3 GREAT CRESTED NEWT GRASSLAND
  - BOUNDARY FENCING
  - NOISE BARRIER
  - FLOOD COMPENSATION AREA

EFA: Environmental Function A: visual screening  
 EFB: Environmental Function B: landscape integration  
 EFD: Environmental Function D: nature conservation and biodiversity

All slopes and verges to be LE1.1 Amenity Grass unless otherwise stated.



Rev.	Date	Description	By	Eng' Chk	Disc' Chk	App'd
P03	Apr 2019	Third Issue	GH	JR	NJA	KS
P02	Mar 2019	Second Issue	GH	JR	NJA	KS
P01	Dec 2018	First Issue	GH	JR	NJA	KS

PINS Reference Number: **TR010031**

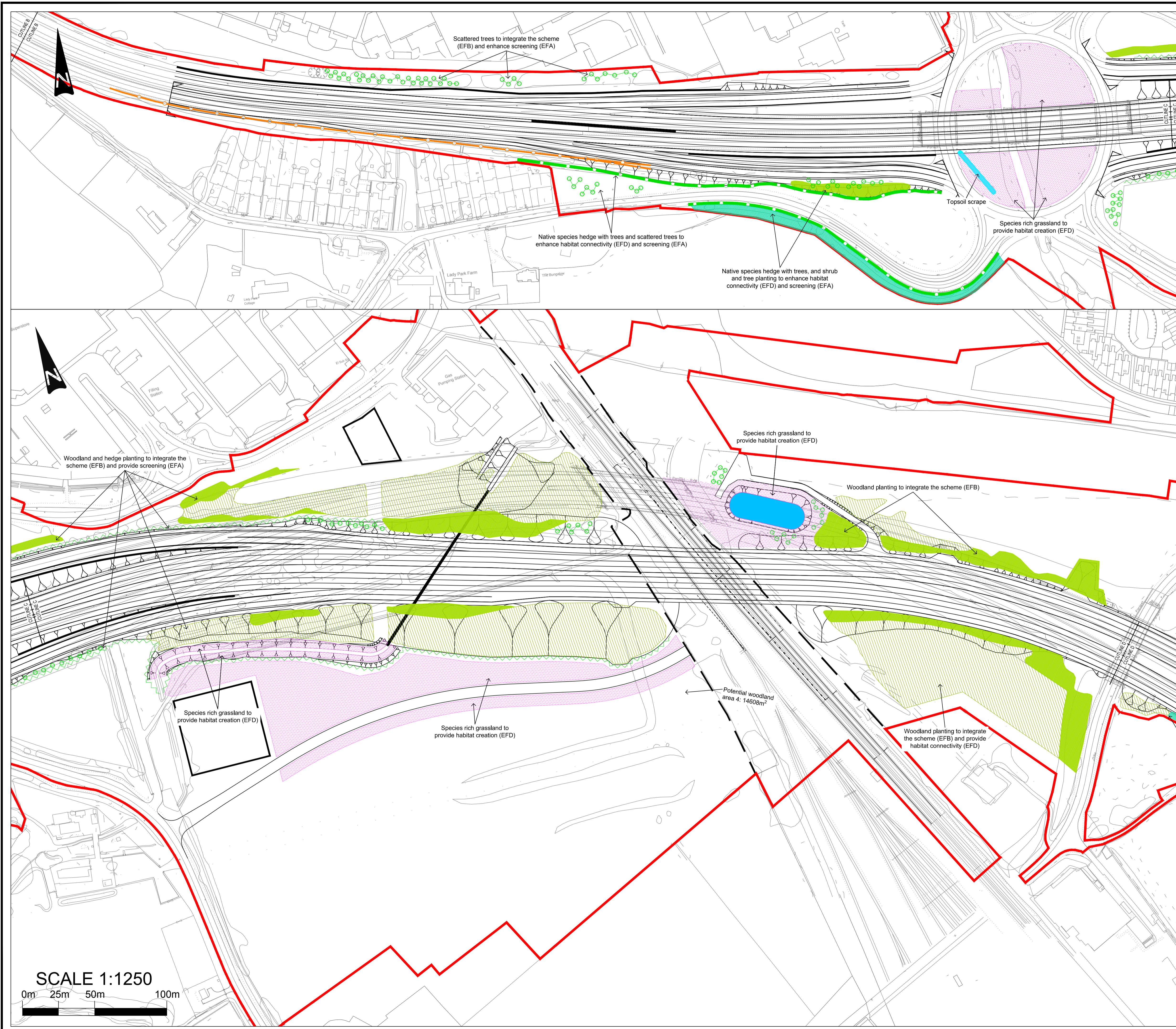


Project Title: **A1 Birtley to Coal House Scheme**

Drawing Title: **Figure 2.4  
Sheet 1 of 5  
Environmental Masterplan**

Scale: 1:1250	Drawn: GH	Eng. Check: JR	Approved: NJA	Authorised: KS
Original Size: A1	Date: Dec 2018	Date: Dec 2018	Date: Dec 2018	Date: Dec 2018
Drawing Number: HE551462	Originator: WSP	Volume: 6.2	Revision: P03	PW Stage Code
B2CH	Section	Type	ID	Direction
		DR	LE	0004
		Type	Role	Number

Security Class: \uk.wspgroup.com\central\_data\Projects\7004194\1900\70041947 - A1BCH PCF Stage 3 and 4/03 Shared/EIA and floor risk/Model/GIS/Model/Environmental Statement/figure 2.4 - Environmental Masterplan.dwg

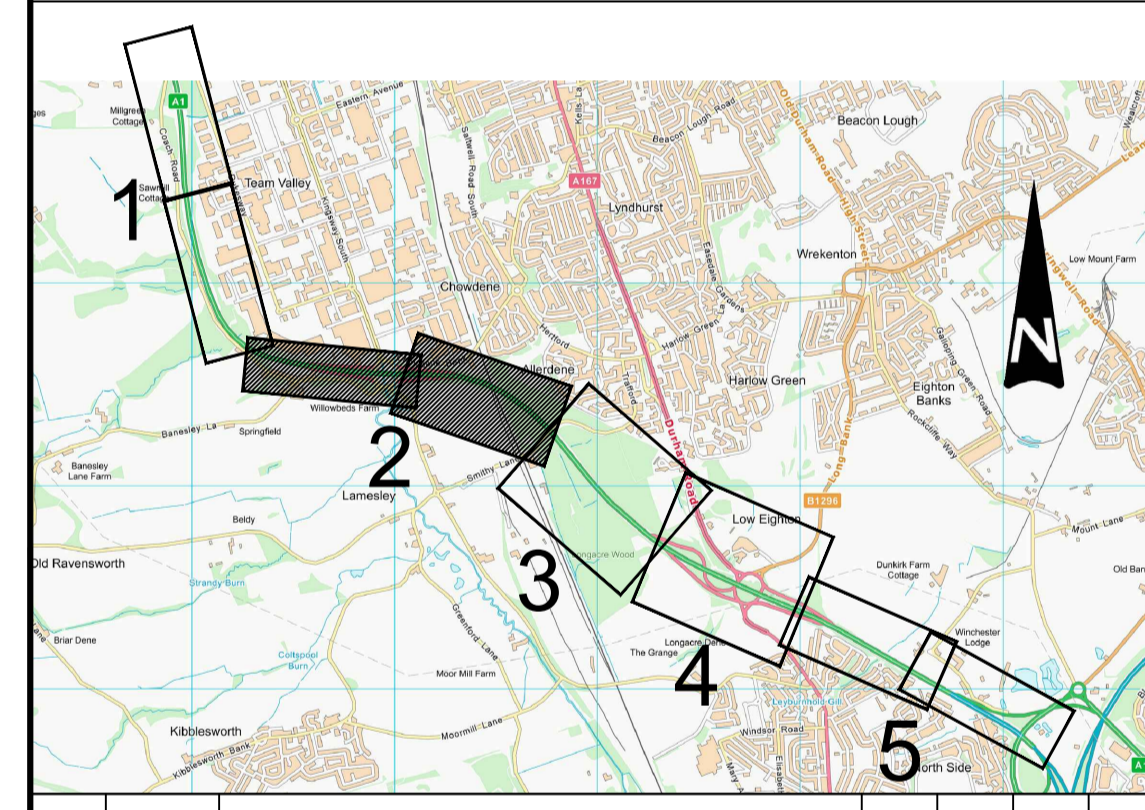


**KEY**

- SCHEME FOOTPRINT
- THE SCHEME
- LE2.1 WOODLAND
- LE2.2 WOODLAND EDGE
- LE2.4 LINEAR BELTS OF SHRUBS AND TREES
- LE2.7 SCATTERED TREES
- LE4.2 NATIVE SPECIES HEDGE
- LE4.4 NATIVE HEDGEROWS WITH TREES
- LE1.3 SPECIES RICH GRASSLAND
- LE 1.3 GREAT CRESTED NEWT GRASSLAND
- BOUNDARY FENCING
- NOISE BARRIER
- FLOOD COMPENSATION AREA

EFA: Environmental Function A: visual screening  
 EFB: Environmental Function B: landscape integration  
 EFD: Environmental Function D: nature conservation and biodiversity

All slopes and verges to be LE1.1 Amenity Grass unless otherwise stated.



Rev.	Date	Description	By	Eng' Chk	Disc' Chk	App'd
P03	Apr 2019	Third Issue	GH	JR	NJA	KS
P02	Mar 2019	Second Issue	GH	JR	NJA	KS
P01	Dec 2018	First Issue	GH	JR	NJA	KS

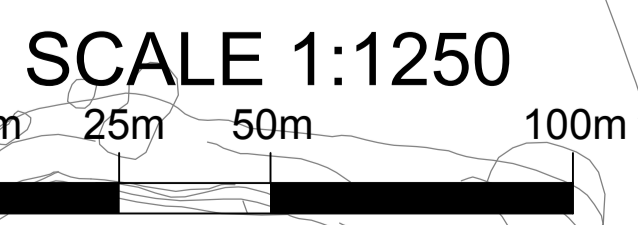
PINS Reference Number: **TR010031**



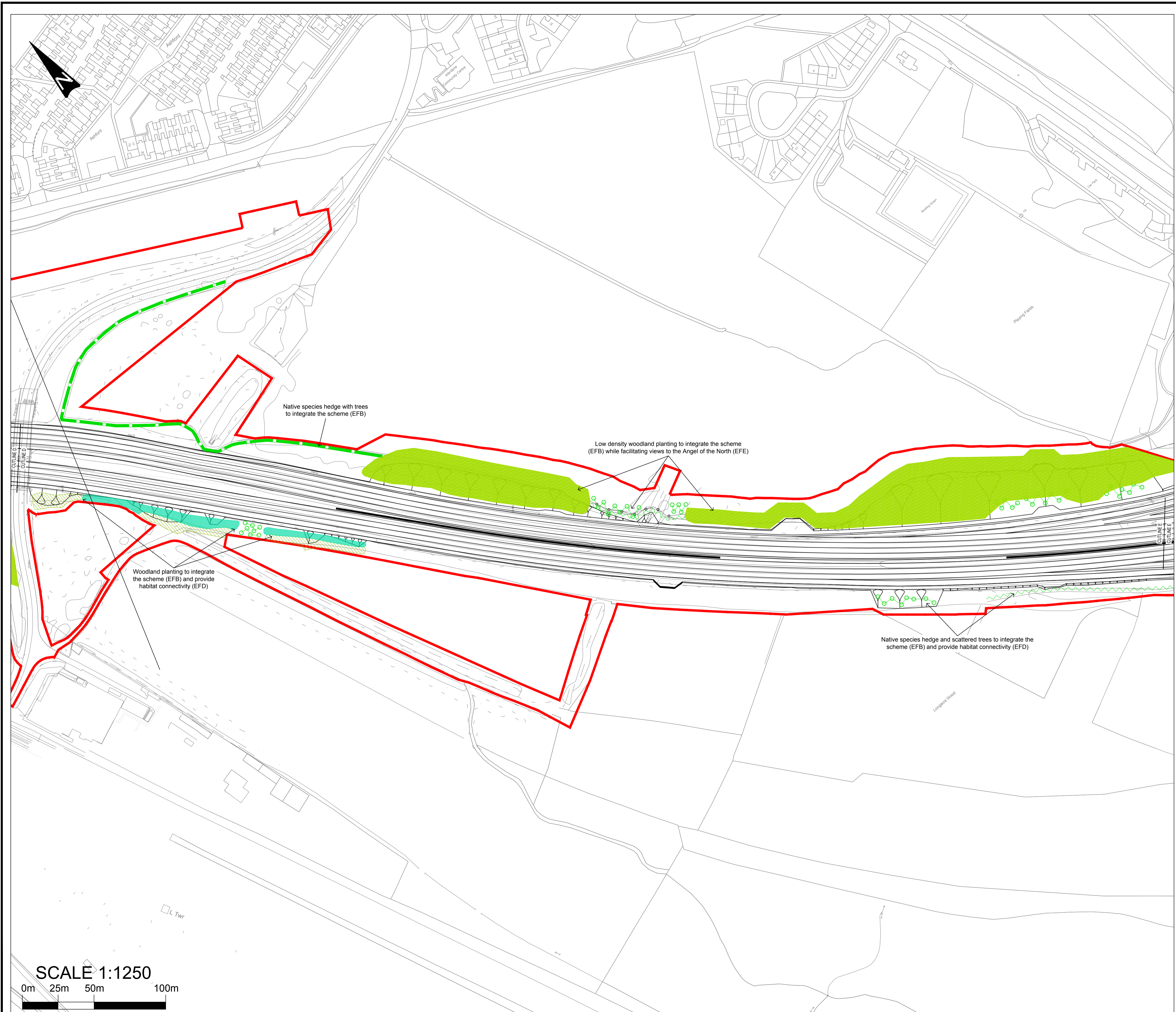
Project Title: **A1 Birtley to Coal House Scheme**

Drawing Title: **Figure 2.4  
Sheet 2 of 5  
Environmental Masterplan**

Scale: 1:1250	Drawn: GH	Eng. Check: JR	Approved: NJA	Authorised: KS
Original Size: A1	Date: Dec 2018	Date: Dec 2018	Date: Dec 2018	Date: Dec 2018
Drawing Number: HE551462	Originator: WSP	Volume: 6.2	Revision: P03	
Section: B2CH	Type: DR	Direction: LE	Role: 0004	PW Stage Code



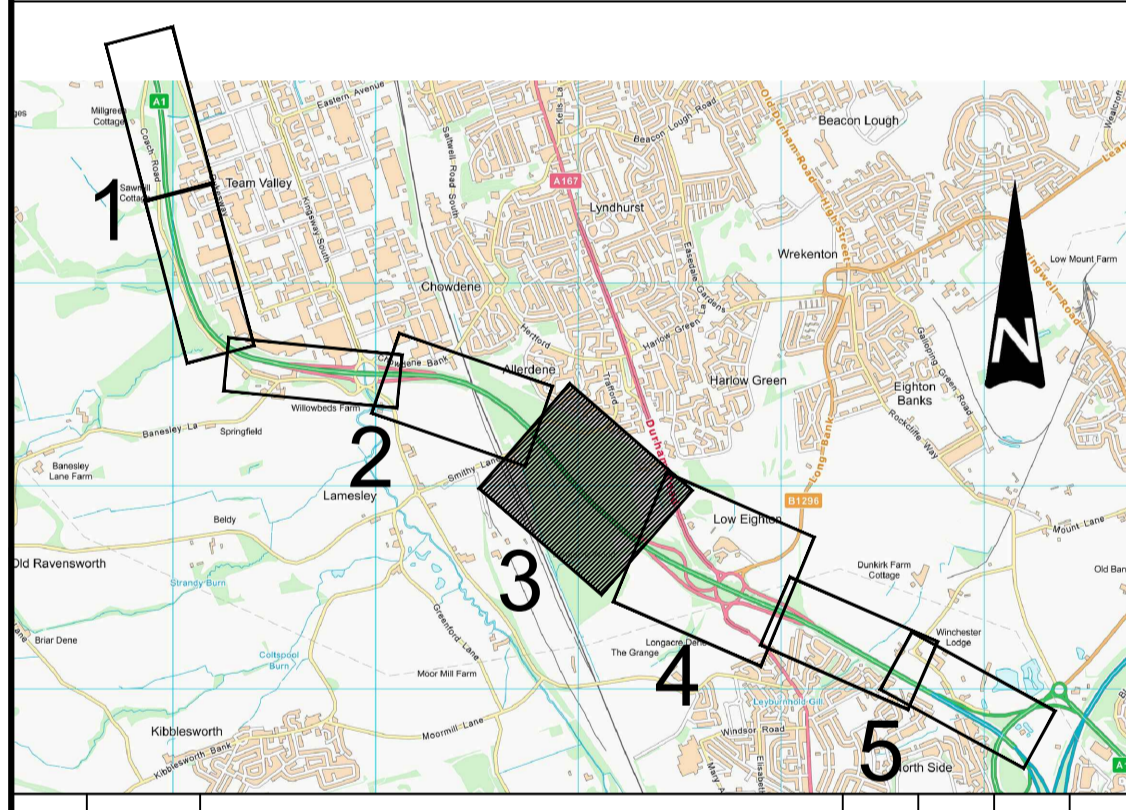
Security Class: \uk.wspgroup.com\central\_data\Projects\700419\wsp\0419\47-ATBCH PCF Stage 3 and 4\03 Shared\EIA and flood risk\01 Model\GIS\W04\Environmental Statement\Figure 2.4 - Environmental Masterplan.dwg



- KEY**
- SCHEME FOOTPRINT
  - THE SCHEME
  - LE2.1 WOODLAND
  - LE2.2 WOODLAND EDGE
  - LE2.4 LINEAR BELTS OF SHRUBS AND TREES
  - LE2.7 SCATTERED TREES
  - LE4.2 NATIVE SPECIES HEDGE
  - LE4.4 NATIVE HEDGEROWS WITH TREES
  - LE1.3 SPECIES RICH GRASSLAND
  - LE 1.3 GREAT CRESTED NEWT GRASSLAND
  - BOUNDARY FENCING
  - NOISE BARRIER
  - FLOOD COMPENSATION AREA

EFA: Environmental Function A: visual screening  
 EFB: Environmental Function B: landscape integration  
 EFD: Environmental Function D: nature conservation and biodiversity

All slopes and verges to be LE1.1 Amenity Grass unless otherwise stated.



Rev.	Date	Description	By	Eng' Chk	Disc' Chk	App'd
P03	Apr 2019	Third Issue	GH	JR	NJA	KS
P02	Mar 2019	Second Issue	GH	JR	NJA	KS
P01	Dec 2018	First Issue	GH	JR	NJA	KS

PIINS Reference Number: TR010031



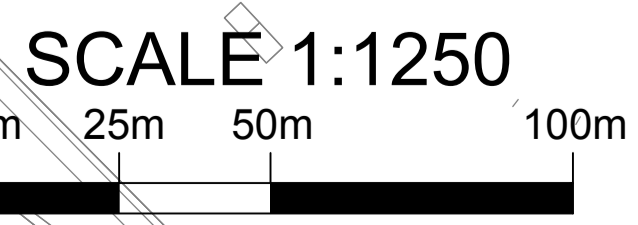
Client: Highways England

Project Title: A1 Birtley to Coal House Scheme

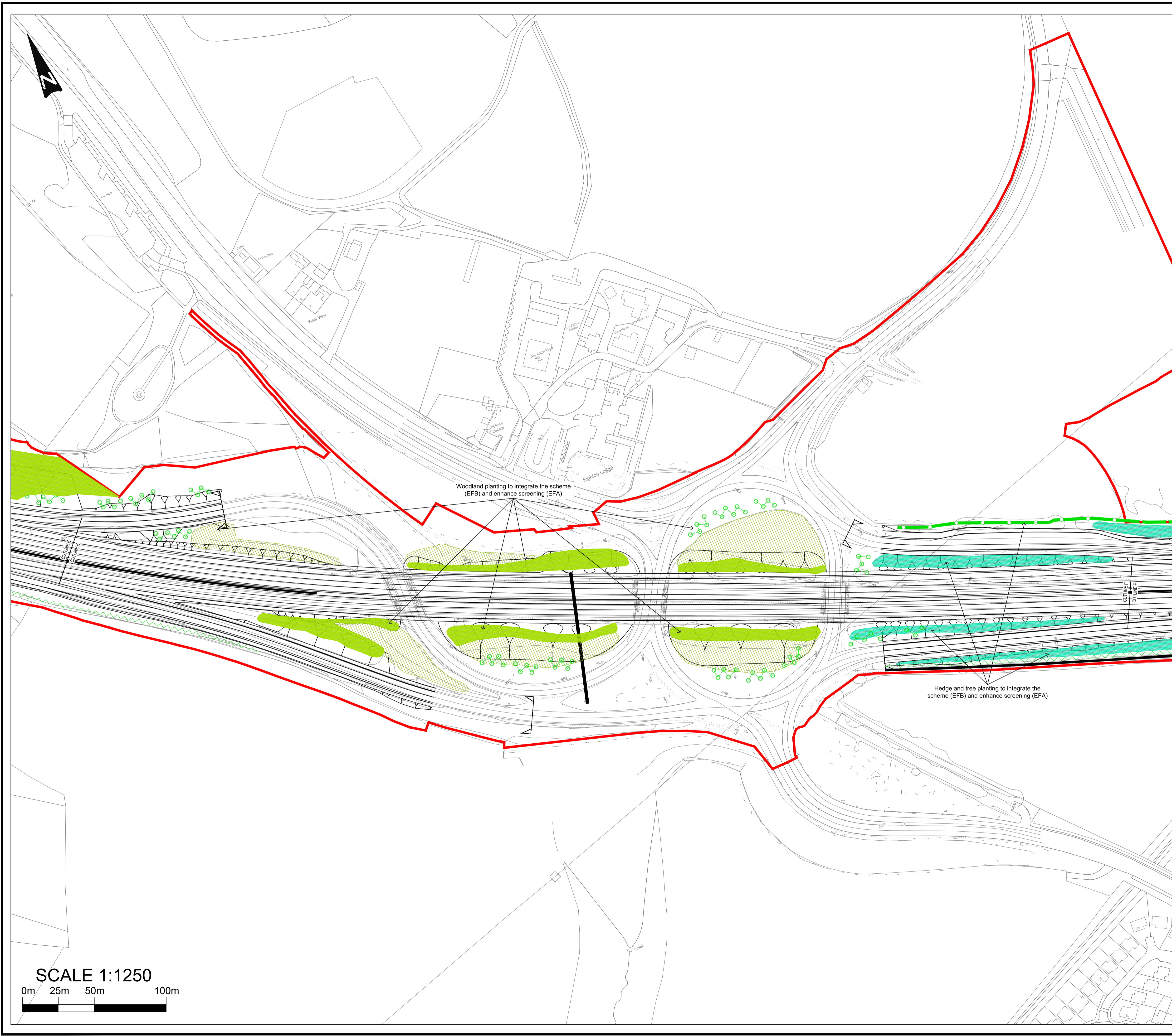
Drawing Title: Figure 2.4 Sheet 3 of 5 Environmental Masterplan

Scale: 1:1250	Drawn: GH	Eng. Check: JR	Approved: NJA	Authorised: KS
Original Size: A1	Date: Dec 2018	Date: Dec 2018	Date: Dec 2018	Date: Dec 2018

Drawing Number: HE551462	Originator: WSP	Volume: 6.2	Revision: P03
B2CH	DR	LE	0004
Section	Type	ID	Direction



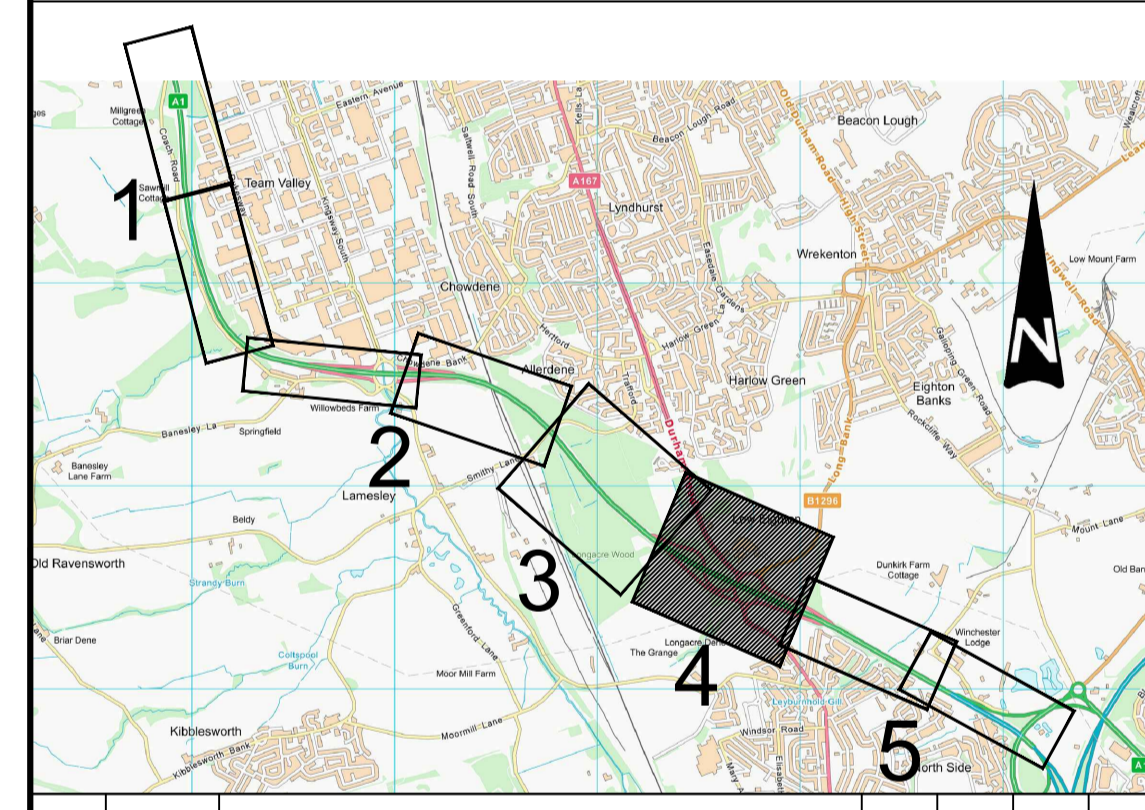
Security Class: \uk.wspgroup.com\central\_data\Projects\70041947\19x\70041947 - A1BCH PCF Stage 3 and 4\03 Shared\EA EIA and flood risk\01 Model\GIS\WCD\Environmental Statements\Figure 2.4 - Environmental Masterplan.dwg



- KEY**
- SCHEME FOOTPRINT
  - THE SCHEME
  - LE2.1 WOODLAND
  - LE2.2 WOODLAND EDGE
  - LE2.4 LINEAR BELTS OF SHRUBS AND TREES
  - LE2.7 SCATTERED TREES
  - LE4.2 NATIVE SPECIES HEDGE
  - LE4.4 NATIVE HEDGEROWS WITH TREES
  - LE1.3 SPECIES RICH GRASSLAND
  - LE 1.3 GREAT CRESTED NEWT GRASSLAND
  - BOUNDARY FENCING
  - NOISE BARRIER
  - FLOOD COMPENSATION AREA

EFA: Environmental Function A: visual screening  
 EFB: Environmental Function B: landscape integration  
 EFD: Environmental Function D: nature conservation and biodiversity

All slopes and verges to be LE1.1 Amenity Grass unless otherwise stated.



Rev.	Date	Description	By	Eng' Chk	Disc' Chk	App'd
P03	Apr 2019	Third Issue	GH	JR	NJA	KS
P02	Mar 2019	Second Issue	GH	JR	NJA	KS
P01	Dec 2018	First Issue	GH	JR	NJA	KS

PINS Reference Number: TR010031

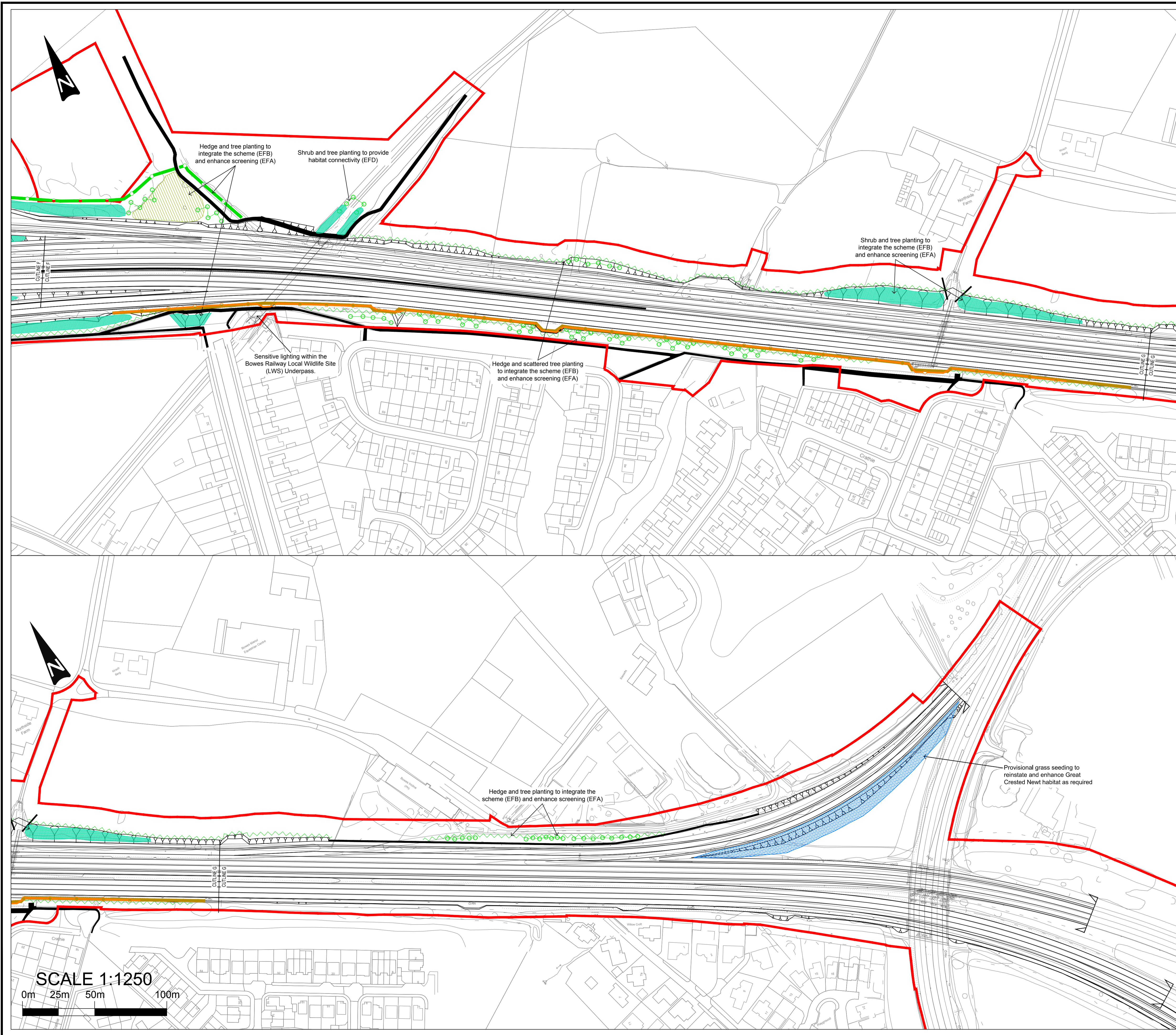


Client: Highways England

Project Title: A1 Birtley to Coal House Scheme

Drawing Title: Figure 2.4 Sheet 4 of 5 Environmental Masterplan

Scale	Drawn	Eng. Check	Approved	Authorised			
1:1250	GH	JR	NJA	KS			
Original Size	Date	Date	Date	Date			
A1	Dec 2018	Dec 2018	Dec 2018	Dec 2018			
Drawing Number	Originator	Volume	Revision				
HE551462	WSP	6.2	P03				
B2CH	Section	Type	ID	Direction	Type	Role	Number
B2CH		DR	LE	0004			

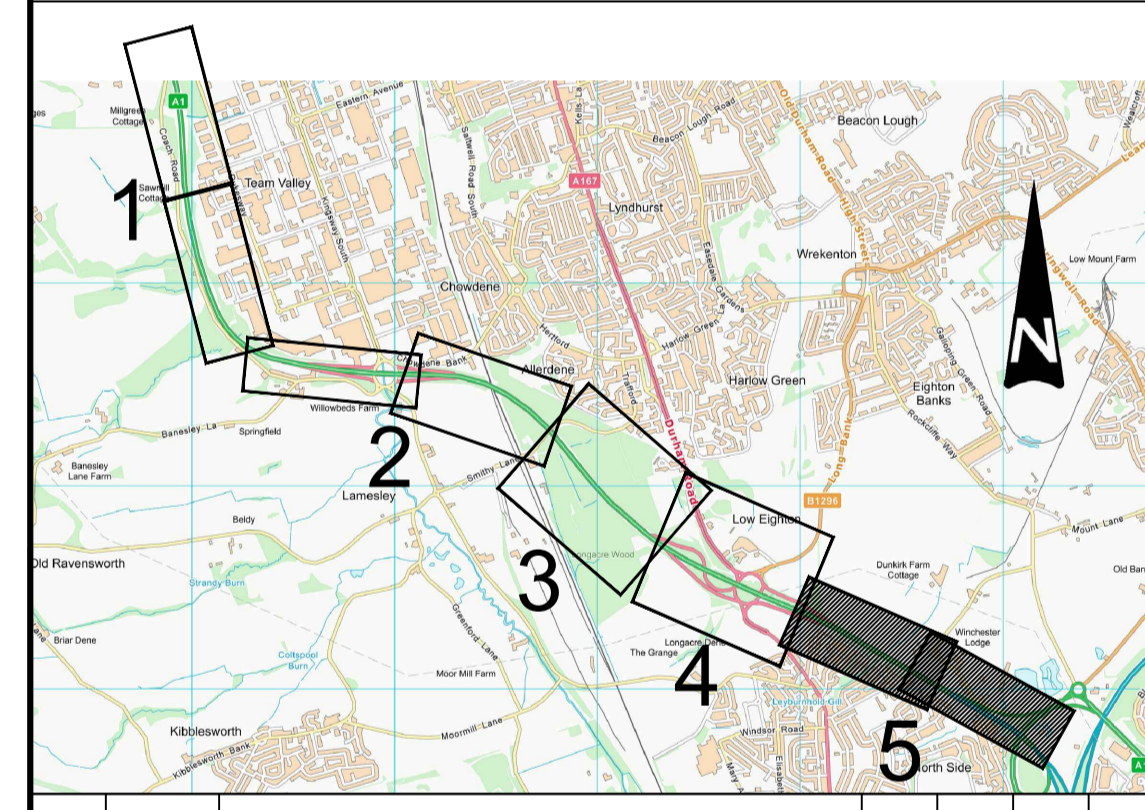


**KEY**

- SCHEME FOOTPRINT
- THE SCHEME
- LE2.1 WOODLAND
- LE2.2 WOODLAND EDGE
- LE2.4 LINEAR BELTS OF SHRUBS AND TREES
- LE2.7 SCATTERED TREES
- LE4.2 NATIVE SPECIES HEDGE
- LE4.4 NATIVE HEDGEROWS WITH TREES
- LE1.3 SPECIES RICH GRASSLAND
- LE 1.3 GREAT CRESTED NEWT GRASSLAND
- BOUNDARY FENCING
- NOISE BARRIER
- FLOOD COMPENSATION AREA

EFA: Environmental Function A: visual screening  
 EFB: Environmental Function B: landscape integration  
 EFD: Environmental Function D: nature conservation and biodiversity

All slopes and verges to be LE1.1 Amenity Grass unless otherwise stated.



Rev.	Date	Description	By	Eng' Chk	Disc' Chk	App'd
P03	Apr 2019	Third Issue	GH	JR	NJA	KS
P02	Mar 2019	Second Issue	GH	JR	NJA	KS
P01	Dec 2018	First Issue	GH	JR	NJA	KS

Subsidiary:   Status:  

Client: **highways england**

Project Title: **A1 Birtley to Coal House Scheme**

Drawing Title: **Figure 2.4  
Sheet 5 of 5  
Environmental Masterplan**

Scale	Drawn	Eng. Check	Approved	Authorised			
1:1250	GH	JR	NJA	KS			
Original Size	Date	Date	Date	Date			
A1	Dec 2018	Dec 2018	Dec 2018	Dec 2018			
Drawing Number	Originator	Volume	Revision				
HE551462	WSP	6.2	P03				
B2CH	Section	Type	ID	Direction	Type	Role	Number
B2CH		DR	LE	0004			

If you need help accessing this or any other Highways England information, please call **0300 470 4580** and we will help you.

---

© Crown copyright 2019.

You may re-use this information (not including logos) free of charge in any format or medium, under the terms of the Open Government Licence. To view this licence:

visit [www.nationalarchives.gov.uk/doc/open-government-licence/](http://www.nationalarchives.gov.uk/doc/open-government-licence/)

write to the **Information Policy Team, The National Archives,**

**Kew, London TW9 4DU**, or email

[psi@nationalarchives.gsi.gov.uk](mailto:psi@nationalarchives.gsi.gov.uk).

This document is also available on our website at [www.gov.uk/highways](http://www.gov.uk/highways)

If you have any enquiries about this document [A1BirtleytoCoalhouse@highwaysengland.co.uk](mailto:A1BirtleytoCoalhouse@highwaysengland.co.uk) or call **0300 470 4580\***.

\*Calls to 03 numbers cost no more than a national rate call to an 01 or 02 number and must count towards any inclusive minutes in the same way as 01 and 02 calls.

These rules apply to calls from any type of line including mobile, BT, other fixed line or payphone. Calls may be recorded or monitored.

Registered office Bridge House, 1 Walnut Tree Close, Guildford GU1 4LZ  
Highways England Company Limited registered in England and Wales number 09346363